

## APPENDIX 3: MAPS OF BUILDINGS ACCORDING TO SCDC DEFINITIONS

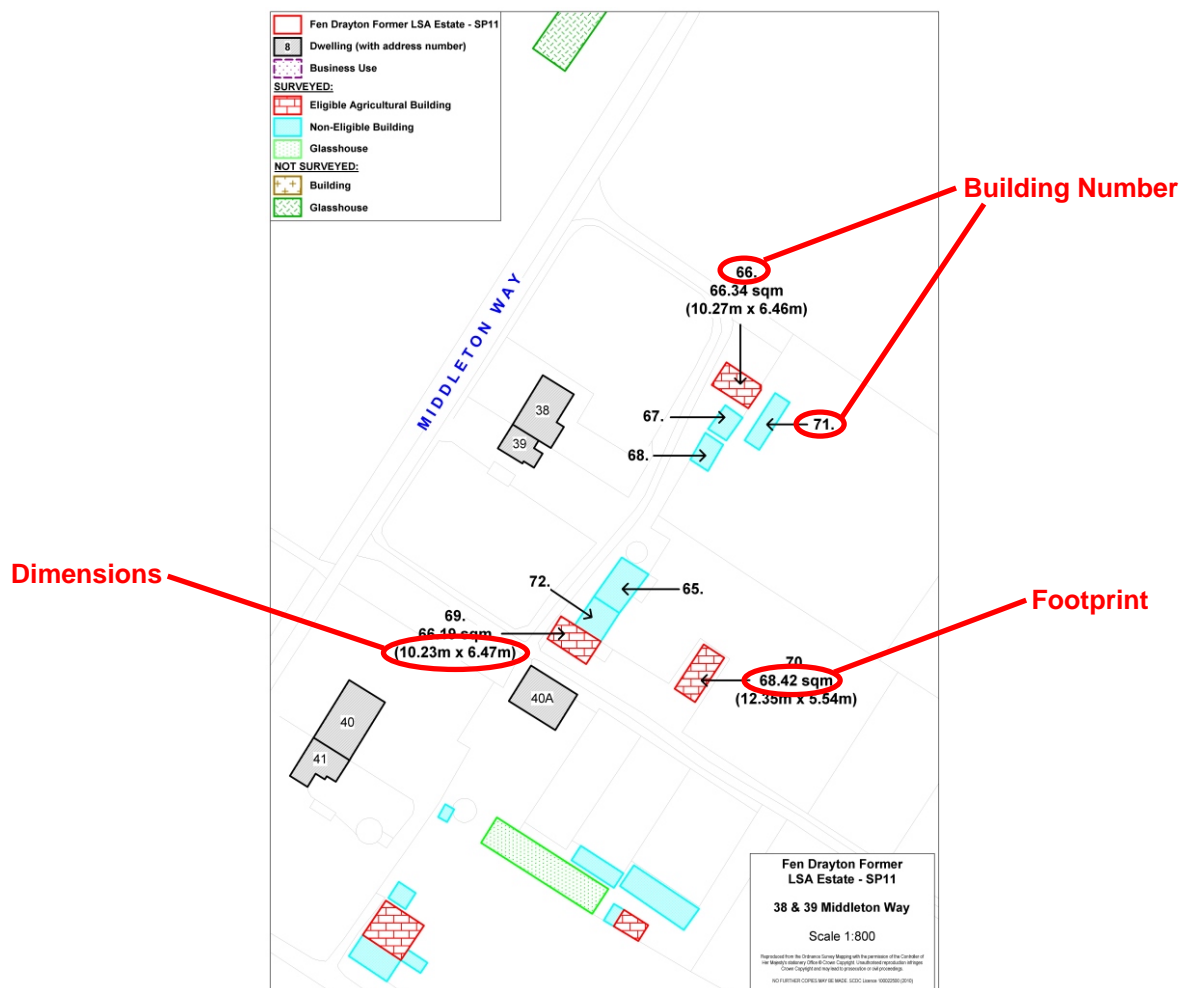
### Fen Drayton Former LSA Estate: Buildings according to SCDC Definitions

- Map 1 of 3
- Map 2 of 3
- Map 3 of 3

### Individual Property Maps

- Mill Road
- Middleton Way
- Cootes Lane
- Park Lane
- Oaktree Road
- Springhill Road
- Cambridge Road

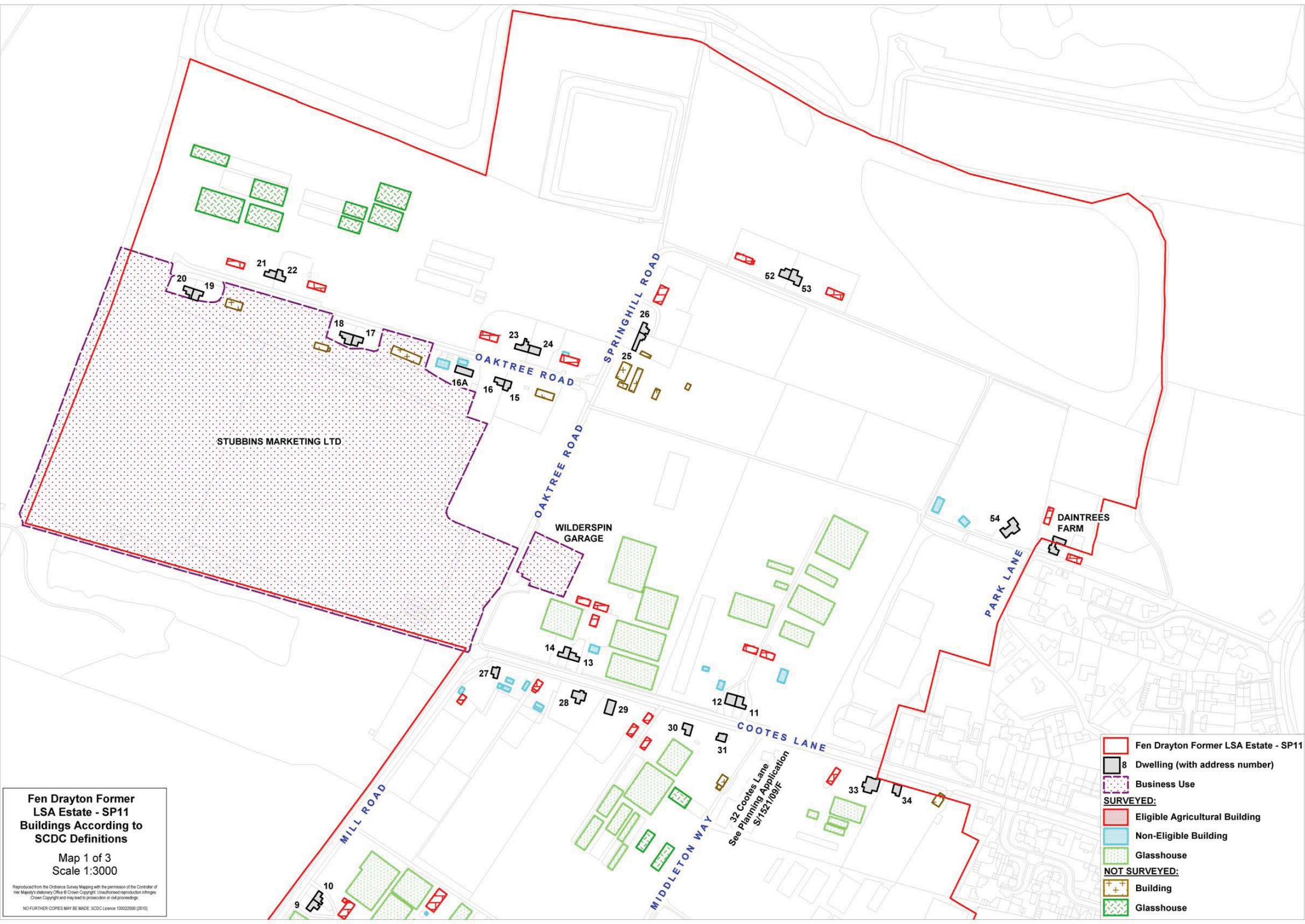
### KEY for individual property maps



**Fen Drayton Former LSA Estate - SP11 Buildings According to SCDC Definitions**




Map 1 of 3  
Scale 1:3000

Reproduced from the Ordnance Survey Mapping with the permission of the Controller of Her Majesty's Stationery Office © Crown Copyright. Unauthorised reproduction infringes Crown Copyright and may lead to prosecution or civil proceedings.  
NO FURTHER COPIES MAY BE MADE. SCDC Licence 10002290 (2010)






- Fen Drayton Former LSA Estate - SP11
- 8 Dwelling (with address number)
- Business Use
- SURVEYED:**
- Eligible Agricultural Building
- Non-Eligible Building
- Glasshouse
- NOT SURVEYED:**
- Building
- Glasshouse



Fen Drayton Former LSA Estate - SP11

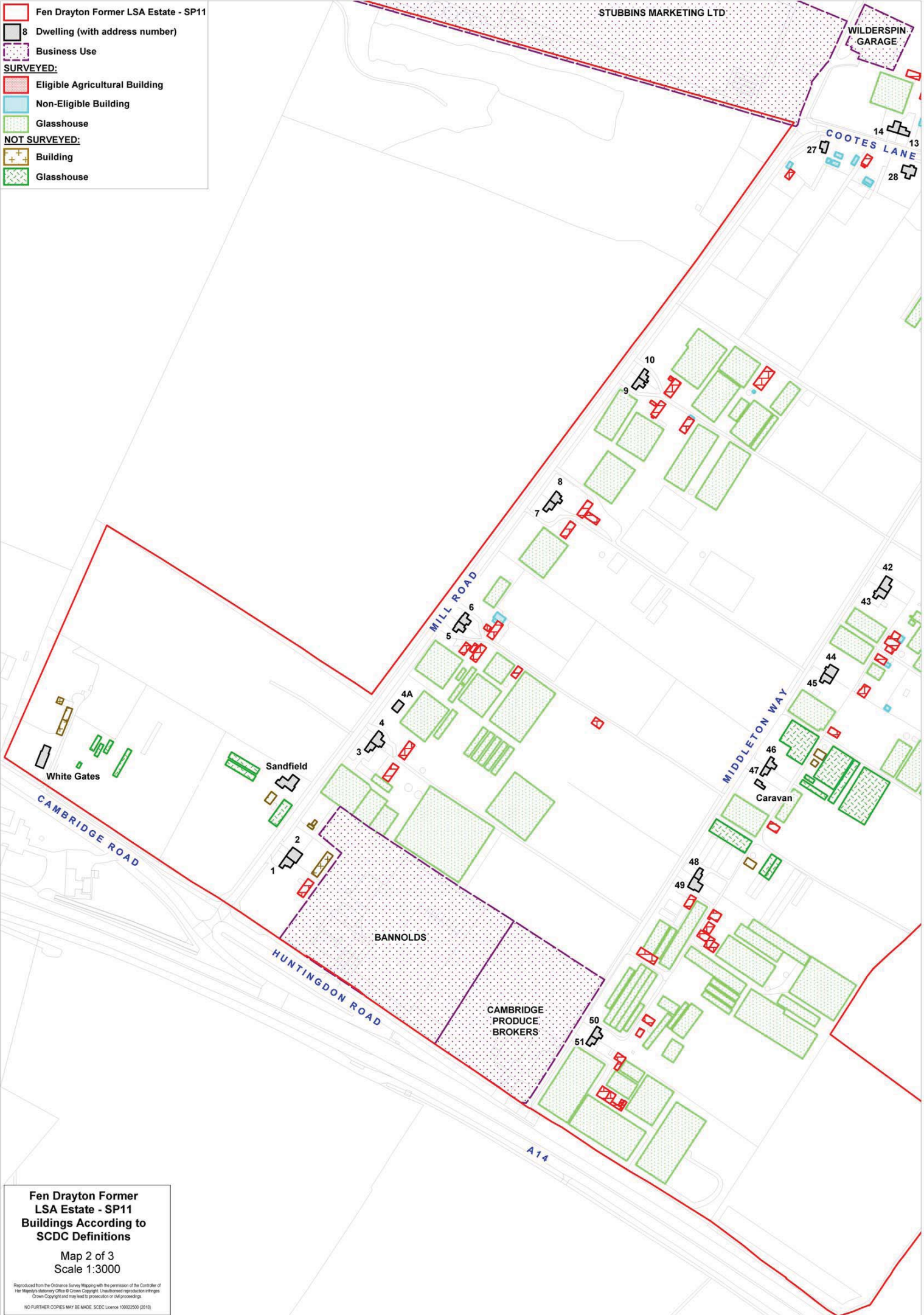
-  Fen Drayton Former LSA Estate - SP11
-  8 Dwelling (with address number)
-  Business Use

**SURVEYED:**

-  Eligible Agricultural Building
-  Non-Eligible Building
-  Glasshouse

**NOT SURVEYED:**

-  Building
-  Glasshouse



**Fen Drayton Former LSA Estate - SP11 Buildings According to SCDC Definitions**

Map 2 of 3  
Scale 1:3000

Reproduced from the Ordnance Survey Mapping with the permission of the Controller of Her Majesty's Stationery Office © Crown Copyright. Unauthorised reproduction is prohibited. Crown Copyright and may lead to prosecution or civil proceedings.

NO FURTHER COPIES MAY BE MADE. SCDC Licence 100022500 (2018).

STUBBINS MARKETING LTD

WILDERSPIN GARAGE

COOTES LANE

MILL LANE

MIDDLETON WAY

Caravan

32 Cootes Lane  
See Planning Application  
S/1521/09JF

BANNOLDS

CAMBRIDGE  
PRODUCE  
BROKERS

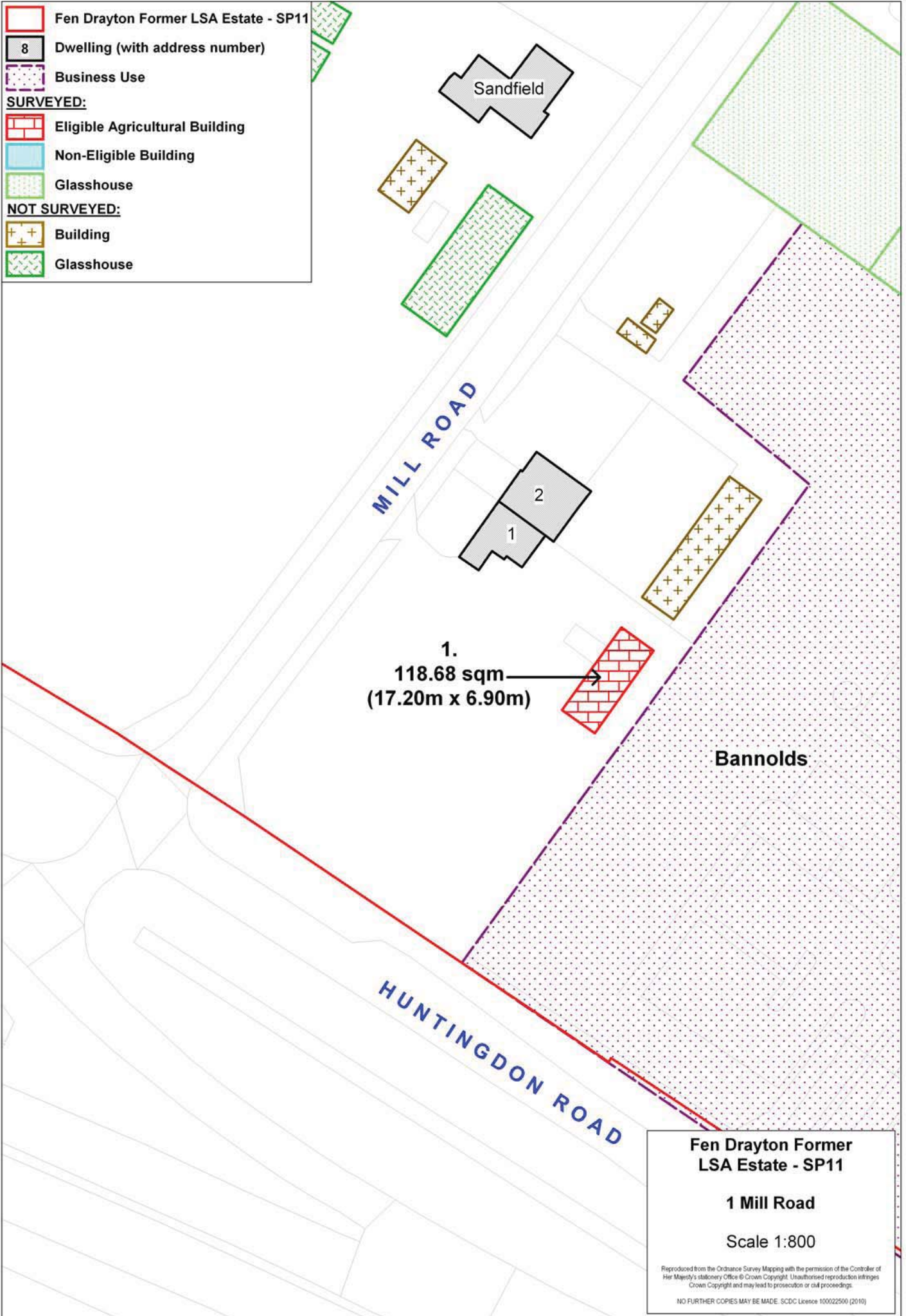
A14

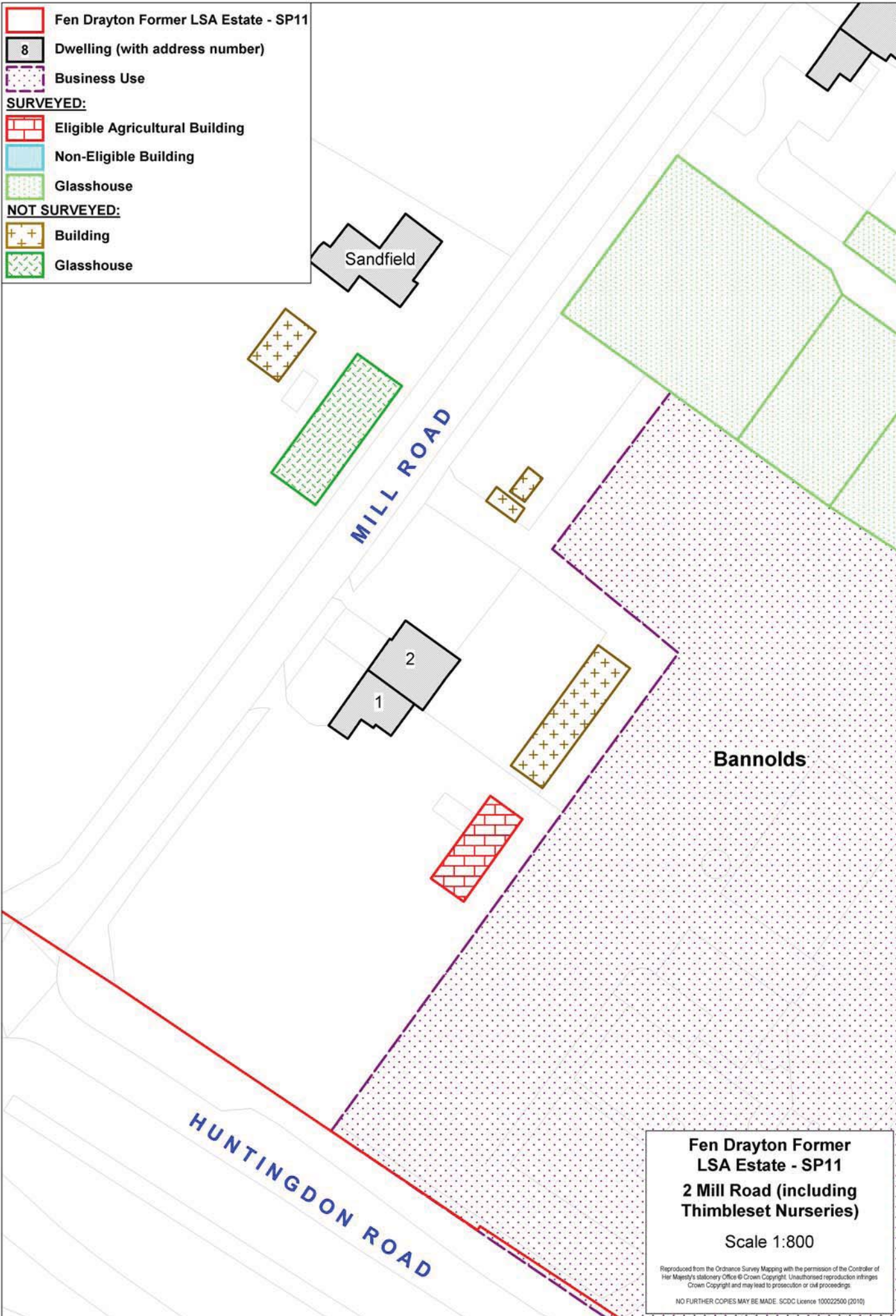
**Fen Drayton Former  
LSA Estate - SP11  
Buildings According to  
SCDC Definitions**

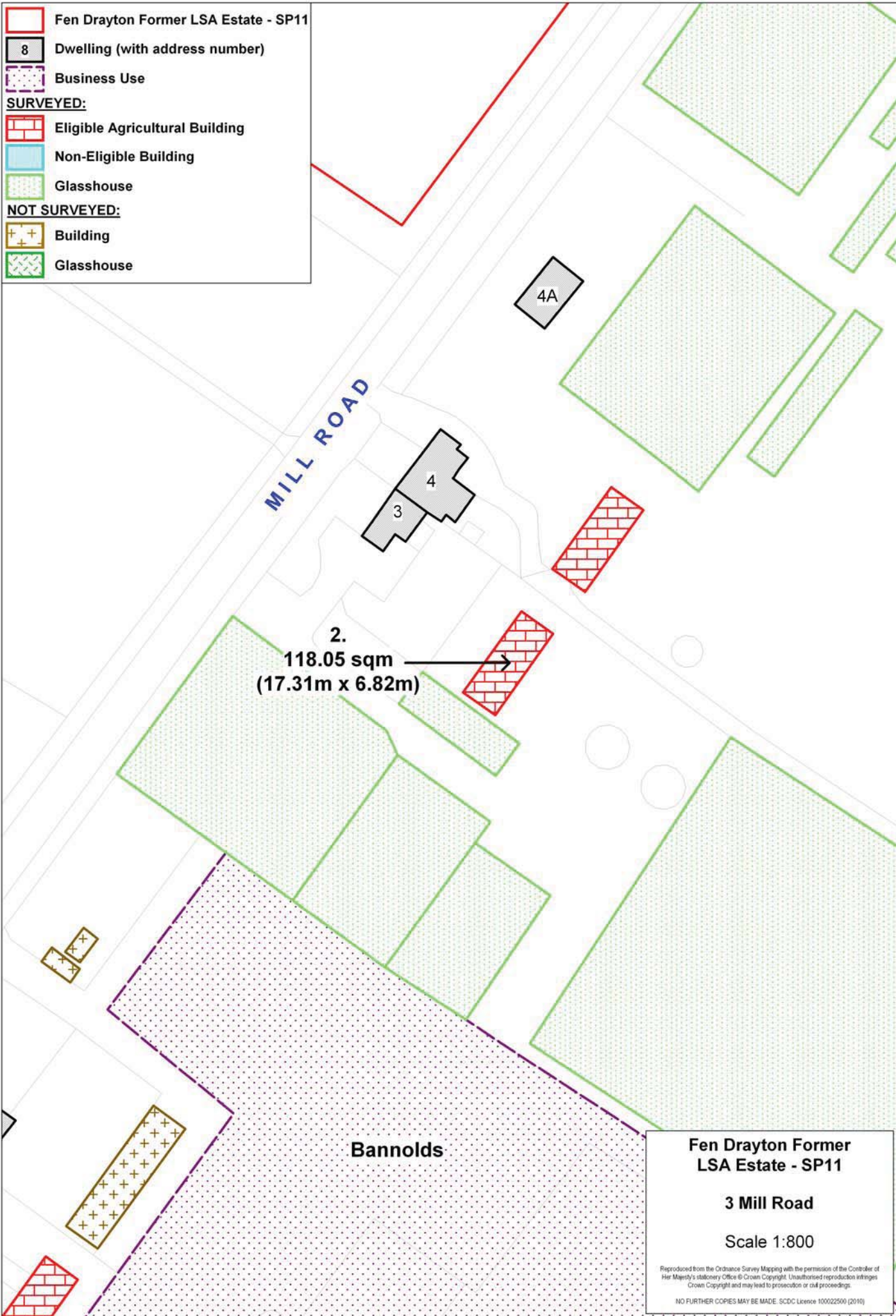
Map 3 of 3  
Scale 1:3000

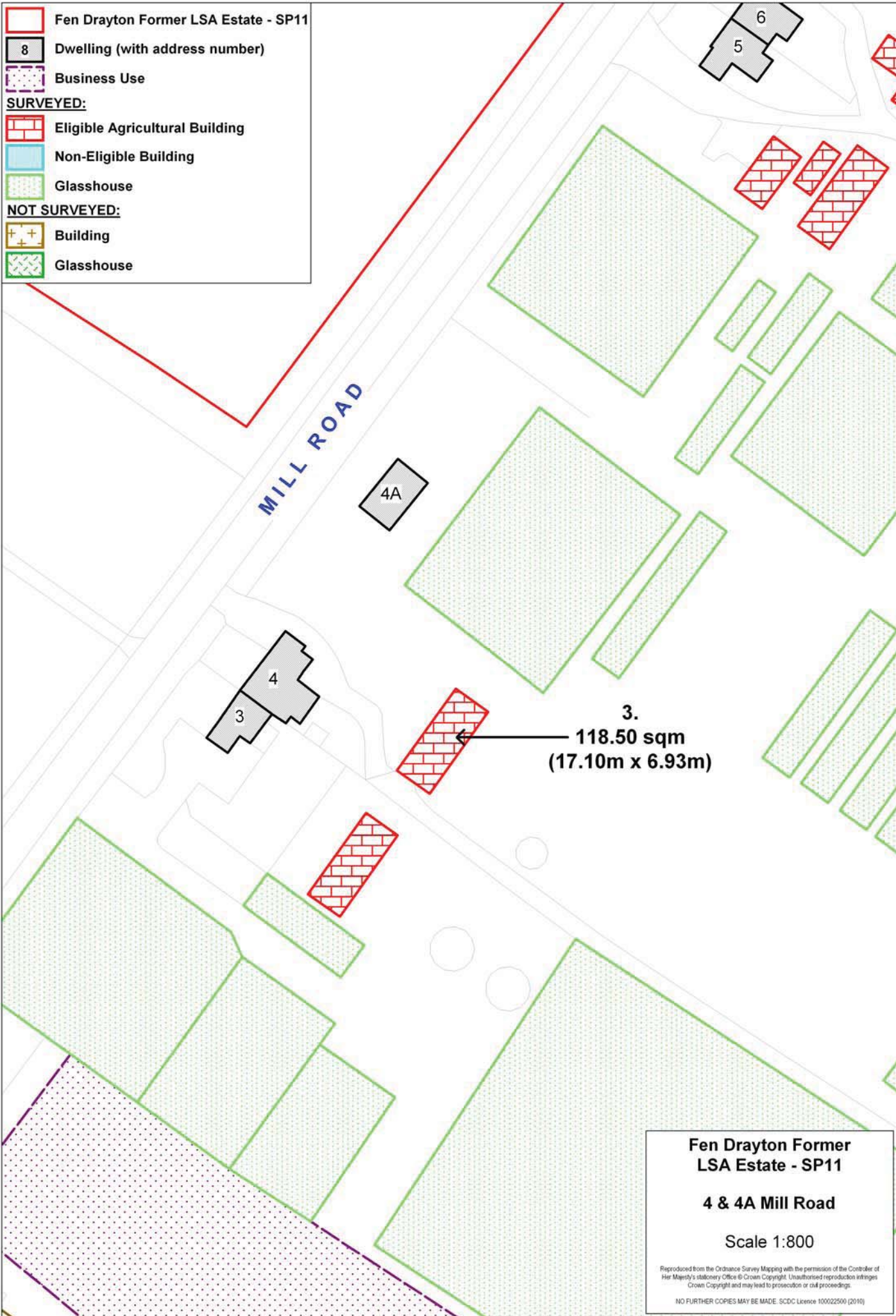
Reproduced from the Ordnance Survey Mapping with the permission of the Controller of Her Majesty's Stationery Office © Crown Copyright. Unauthorised reproduction is prohibited. Crown Copyright and may lead to prosecution or civil proceedings.  
NO FURTHER COPIES MAY BE MADE. SCDC Licence 100022500 (2010).

- Fen Drayton Former LSA Estate - SP11
- 8 Dwelling (with address number)
- Business Use
- SURVEYED:**
- Eligible Agricultural Building
- Non-Eligible Building
- Glasshouse
- NOT SURVEYED:**
- Building
- Glasshouse

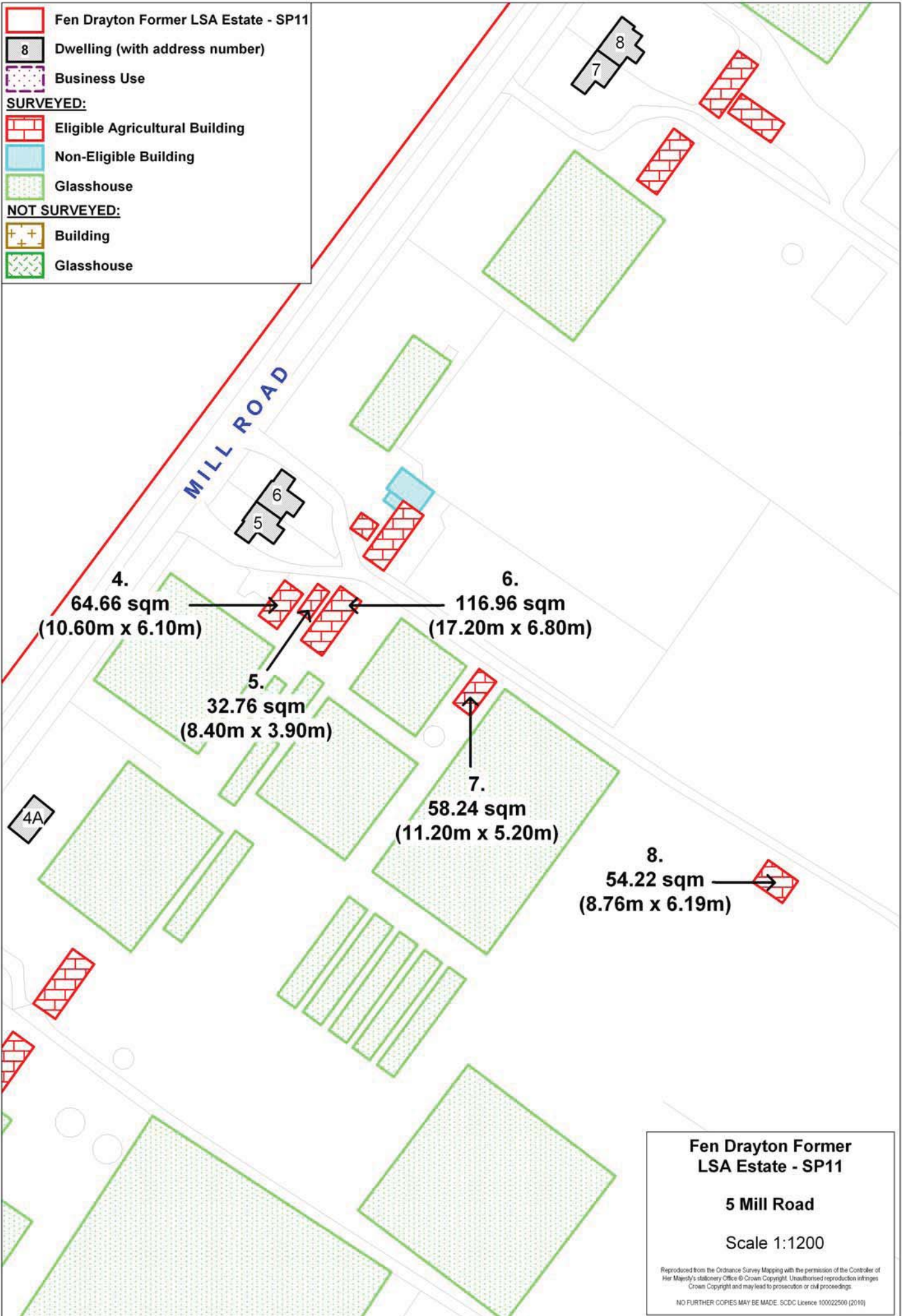












- Fen Drayton Former LSA Estate - SP11
- 8 Dwelling (with address number)
- Business Use
- SURVEYED:**
- Eligible Agricultural Building
- Non-Eligible Building
- Glasshouse
- NOT SURVEYED:**
- Building
- Glasshouse

MILL ROAD

4.  
64.66 sqm  
(10.60m x 6.10m)

5.  
32.76 sqm  
(8.40m x 3.90m)

6.  
116.96 sqm  
(17.20m x 6.80m)

7.  
58.24 sqm  
(11.20m x 5.20m)

8.  
54.22 sqm  
(8.76m x 6.19m)

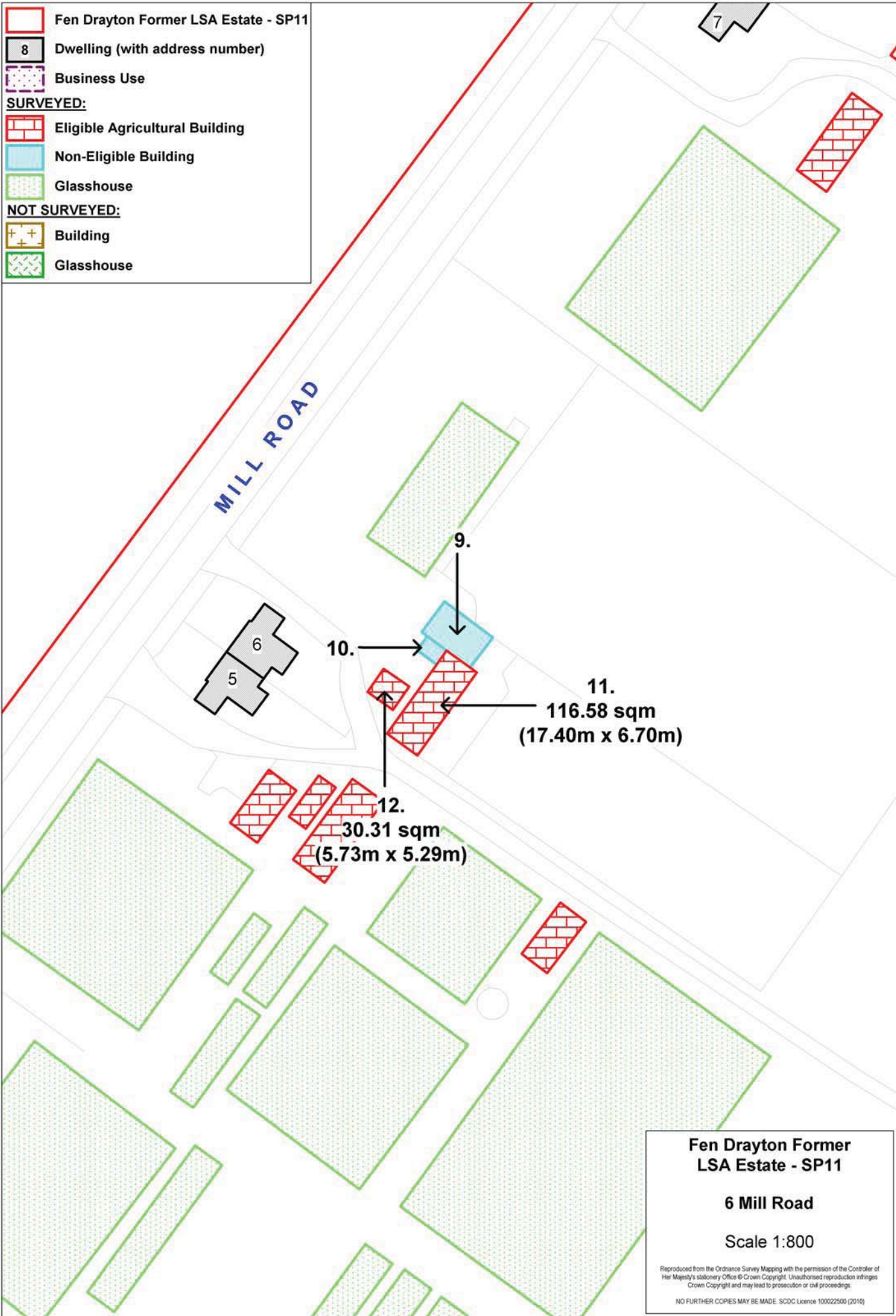
**Fen Drayton Former  
LSA Estate - SP11**

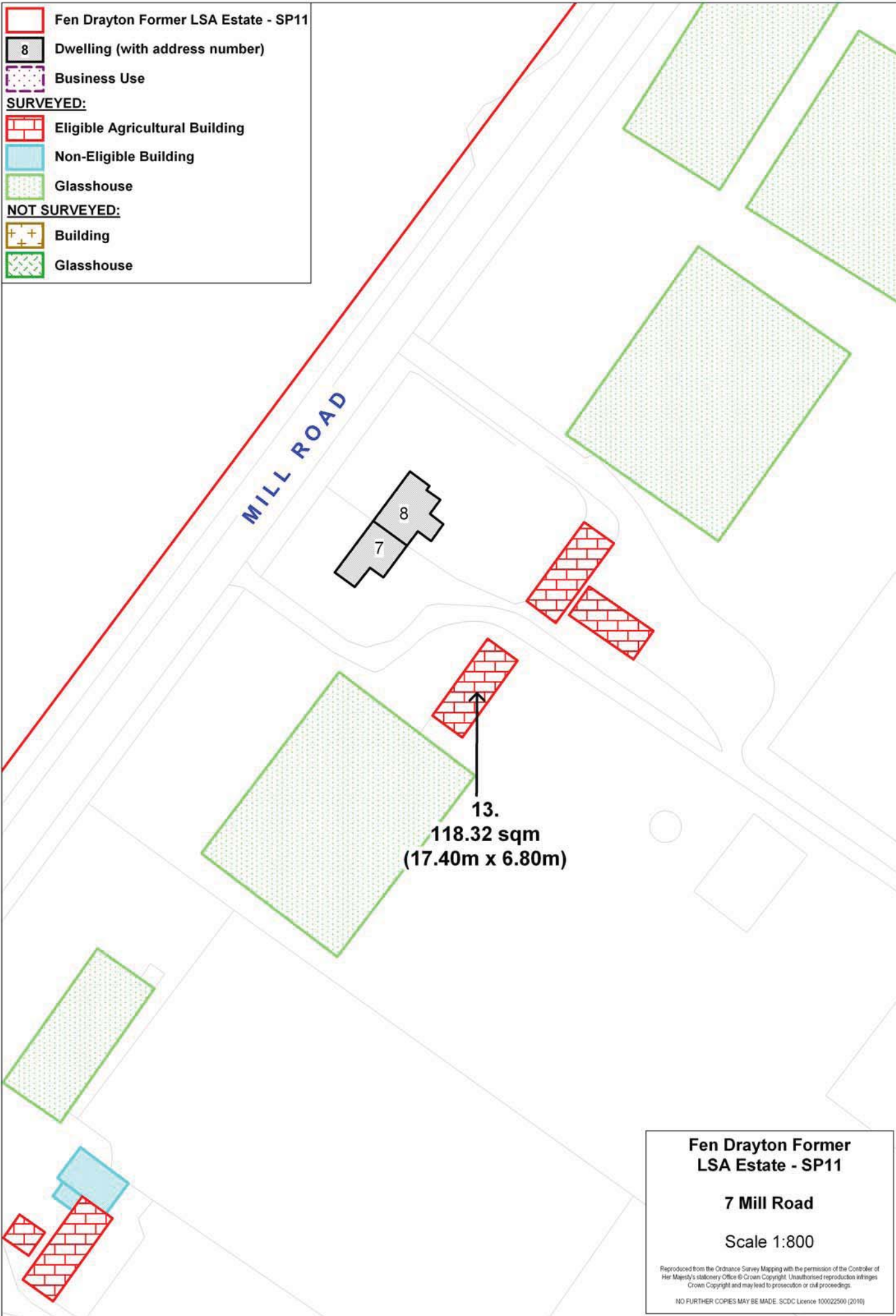
**5 Mill Road**

Scale 1:1200

Reproduced from the Ordnance Survey Mapping with the permission of the Controller of Her Majesty's Stationery Office © Crown Copyright. Unauthorised reproduction infringes Crown Copyright and may lead to prosecution or civil proceedings.

NO FURTHER COPIES MAY BE MADE. SDC Licence 10002250 (2010)





**Fen Drayton Former LSA Estate - SP11**

- 8 Dwelling (with address number)
- Business Use

**SURVEYED:**

- Eligible Agricultural Building
- Non-Eligible Building
- Glasshouse

**NOT SURVEYED:**

- Building
- Glasshouse

MILL ROAD

13.  
118.32 sqm  
(17.40m x 6.80m)

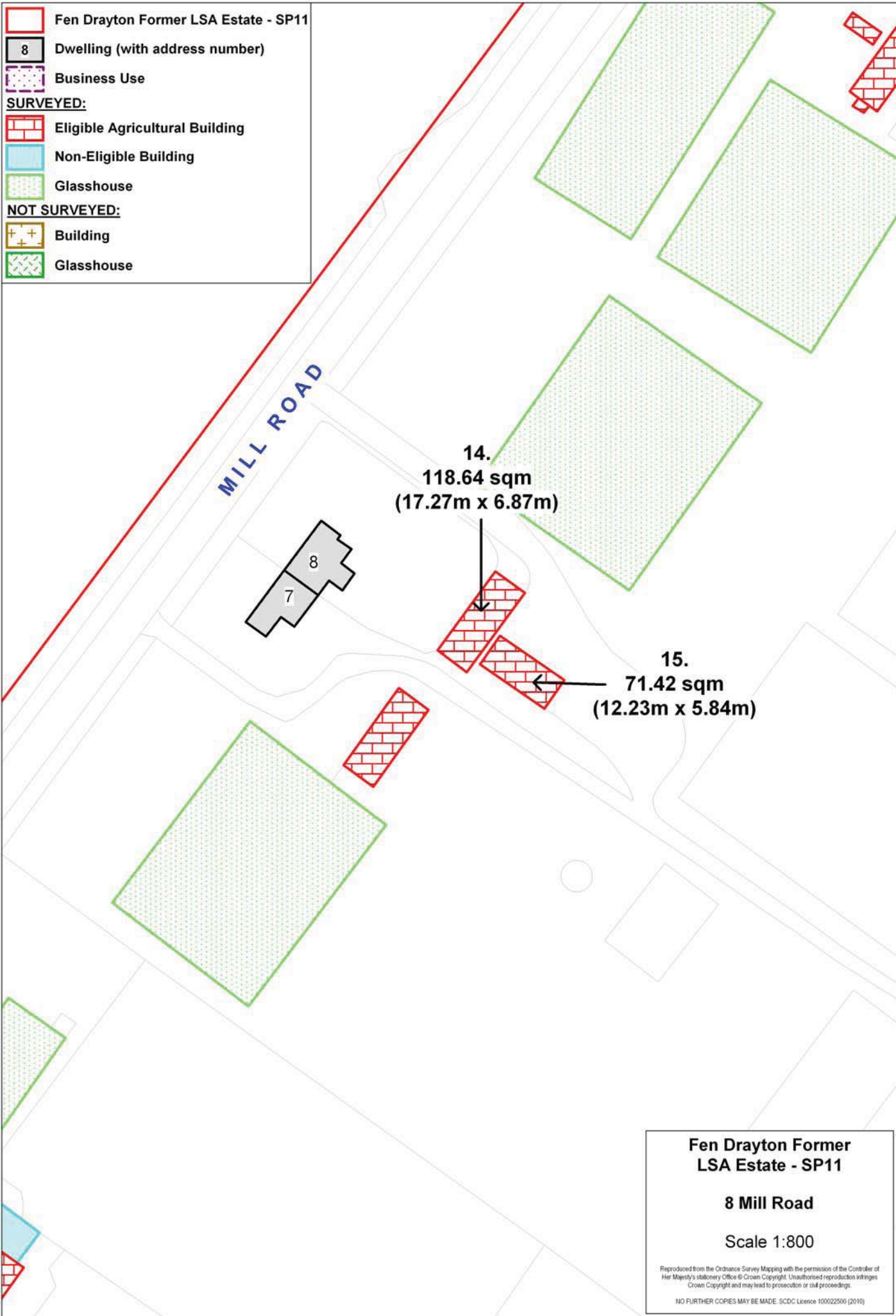
**Fen Drayton Former  
LSA Estate - SP11**

**7 Mill Road**

Scale 1:800

Reproduced from the Ordnance Survey Mapping with the permission of the Controller of Her Majesty's Stationery Office © Crown Copyright. Unauthorised reproduction infringes Crown Copyright and may lead to prosecution or civil proceedings.

NO FURTHER COPIES MAY BE MADE. SDC Licence 10002250 (2010)



**Fen Drayton Former LSA Estate - SP11**

**8** Dwelling (with address number)

Business Use

**SURVEYED:**

Eligible Agricultural Building

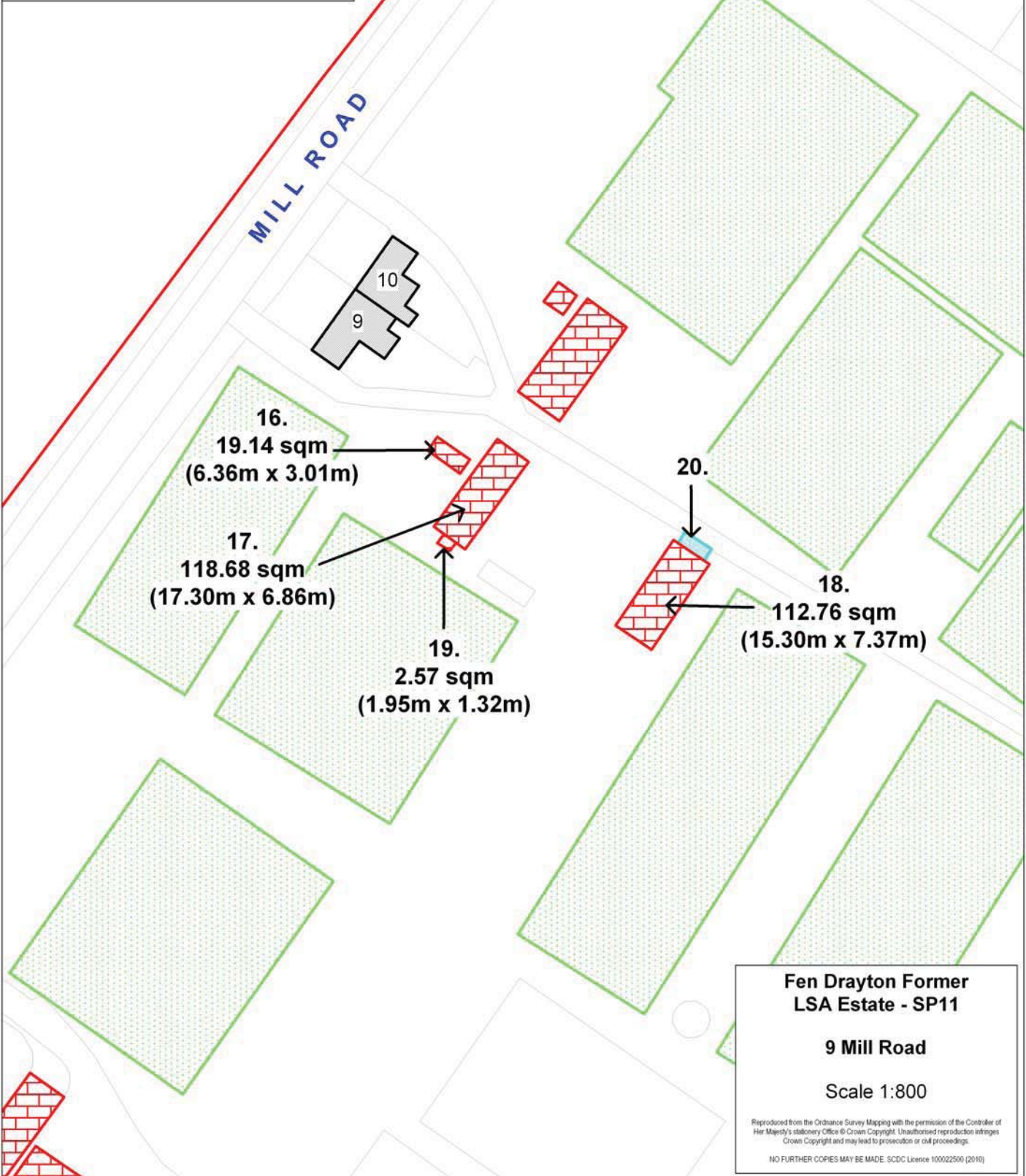
Non-Eligible Building

Glasshouse

**NOT SURVEYED:**

Building

Glasshouse



**Fen Drayton Former LSA Estate - SP11**

**8** Dwelling (with address number)

Business Use

**SURVEYED:**

Eligible Agricultural Building

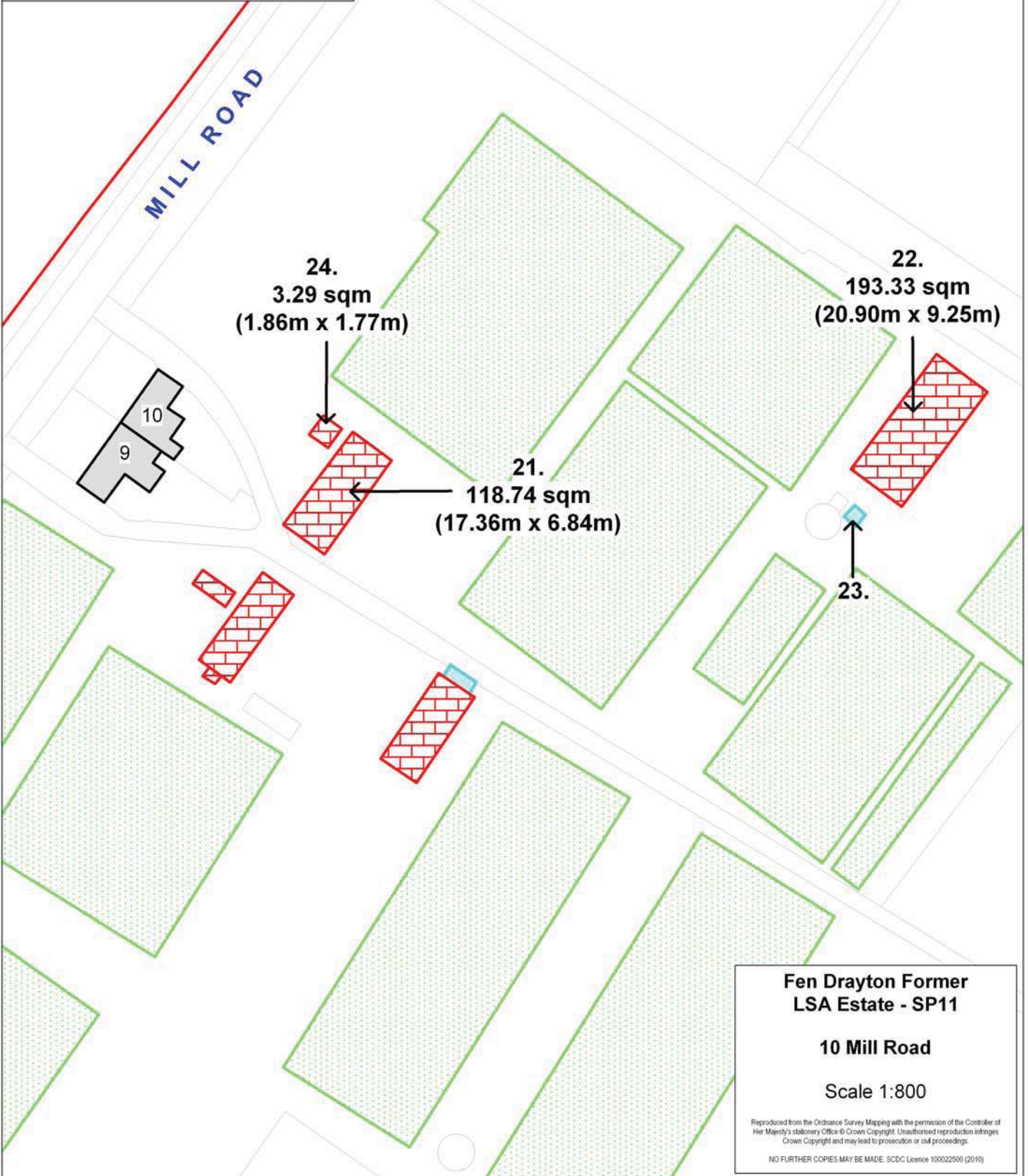
Non-Eligible Building









Glasshouse

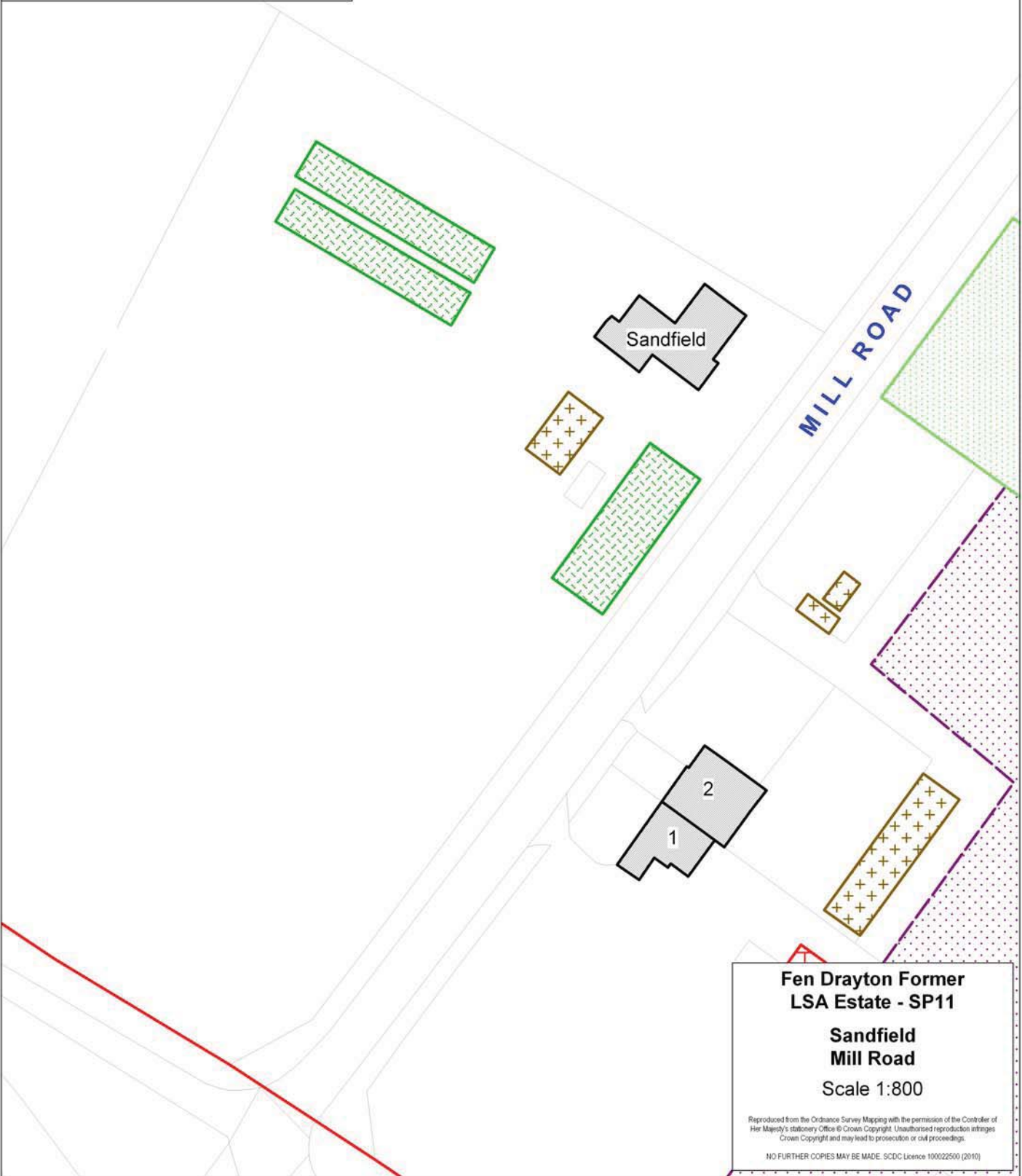
**NOT SURVEYED:**

Building

Glasshouse



	Fen Drayton Former LSA Estate - SP11
	Dwelling (with address number)
	Business Use
<b>SURVEYED:</b>	
	Eligible Agricultural Building
	Non-Eligible Building
	Glasshouse
<b>NOT SURVEYED:</b>	
	Building
	Glasshouse



**Fen Drayton Former  
LSA Estate - SP11**




**Sandfield  
Mill Road**

Scale 1:800




Reproduced from the Ordnance Survey Mapping with the permission of the Controller of Her Majesty's Stationery Office © Crown Copyright. Unauthorised reproduction infringes Crown Copyright and may lead to prosecution or civil proceedings.

NO FURTHER COPIES MAY BE MADE. SDC Licence 10002500 (2010)



**Fen Drayton Former LSA Estate - SP11**

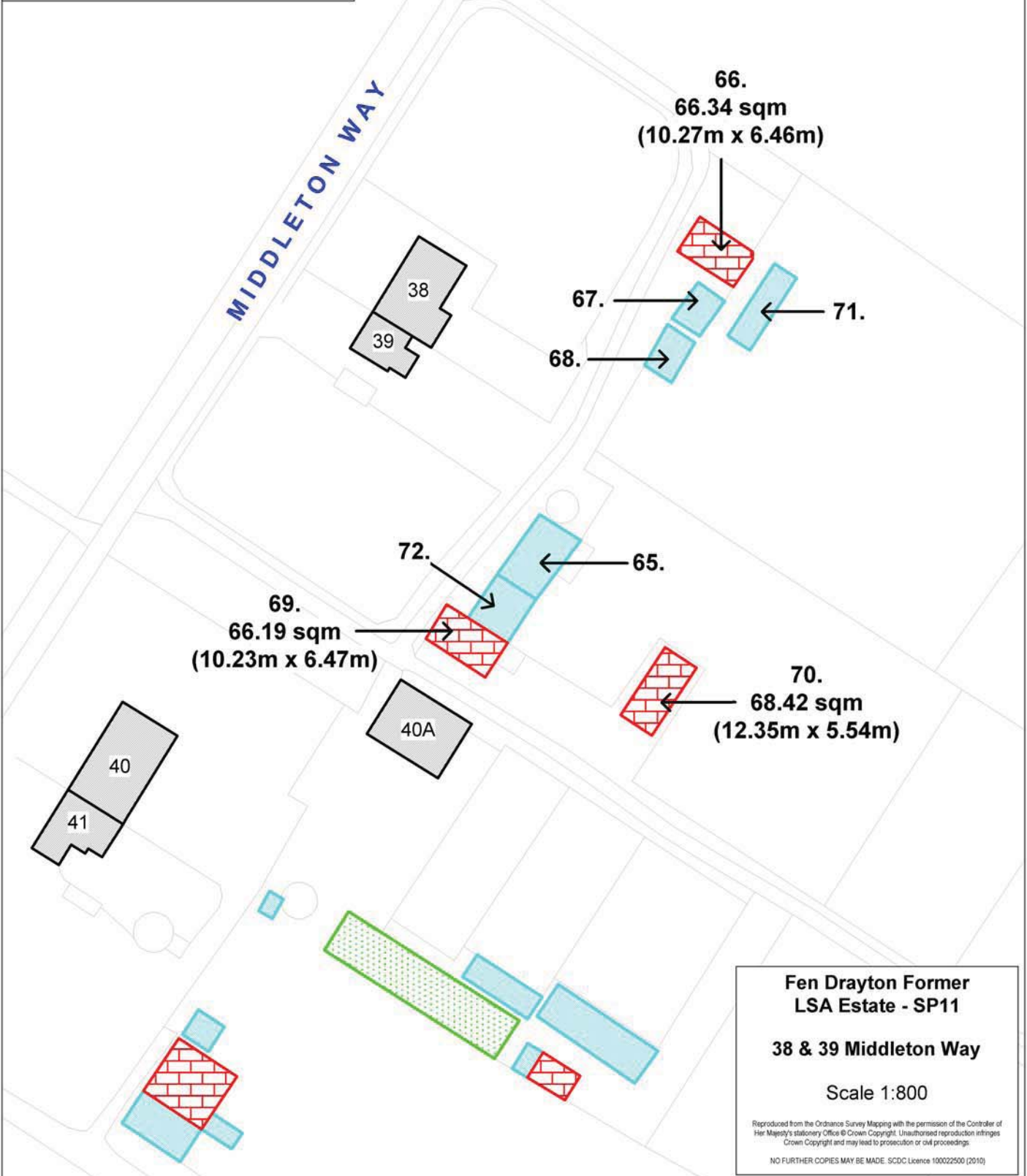
-  Fen Drayton Former LSA Estate - SP11
-  8 Dwelling (with address number)
-  Business Use

**SURVEYED:**

-  Eligible Agricultural Building
-  Non-Eligible Building
-  Glasshouse

**NOT SURVEYED:**

-  Building
-  Glasshouse



**Fen Drayton Former LSA Estate - SP11**









**38 & 39 Middleton Way**

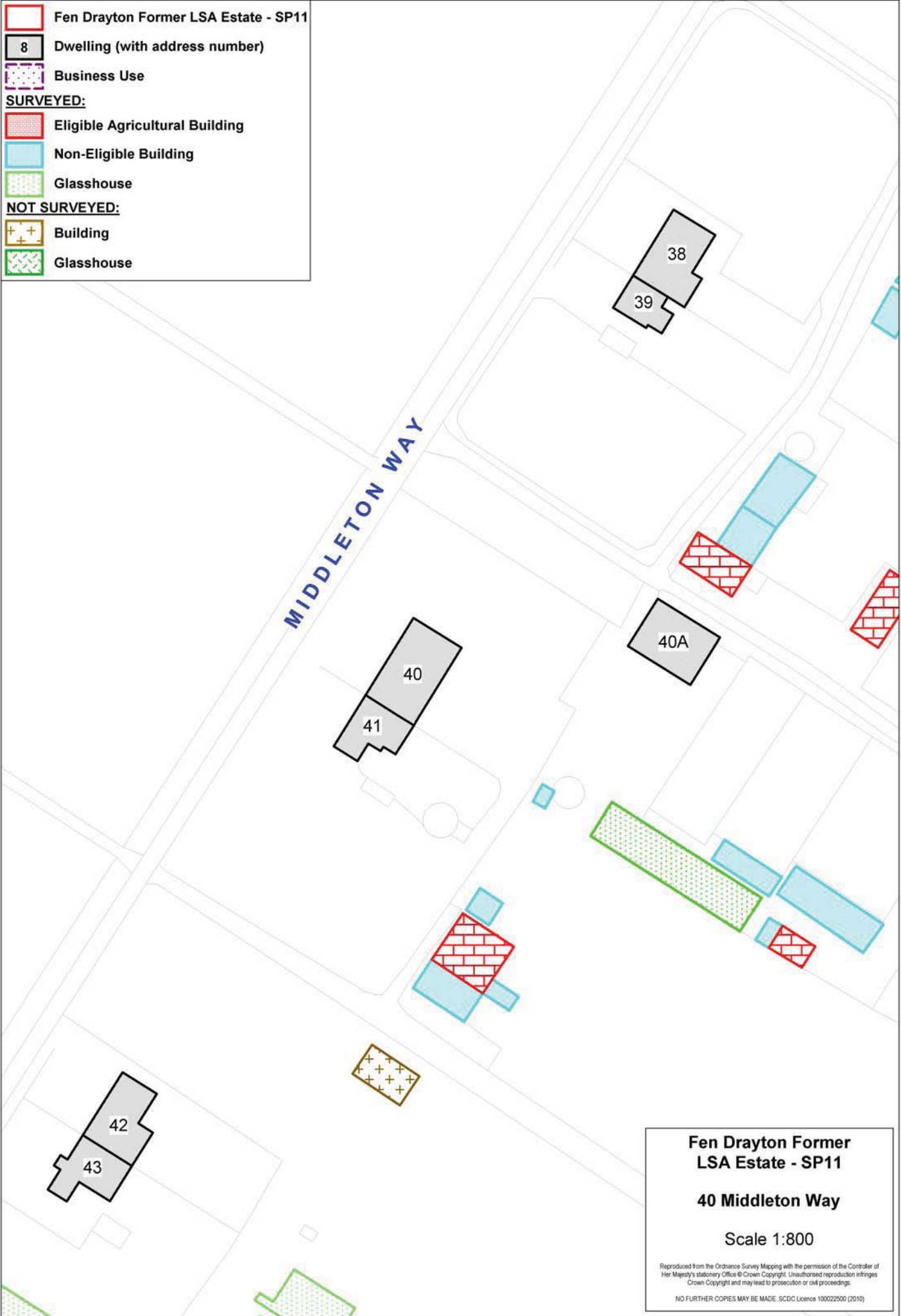
Scale 1:800

Reproduced from the Ordnance Survey Mapping with the permission of the Controller of Her Majesty's Stationery Office © Crown Copyright. Unauthorised reproduction infringes Crown Copyright and may lead to prosecution or civil proceedings.

NO FURTHER COPIES MAY BE MADE. SDC Licence 100022500 (2010)

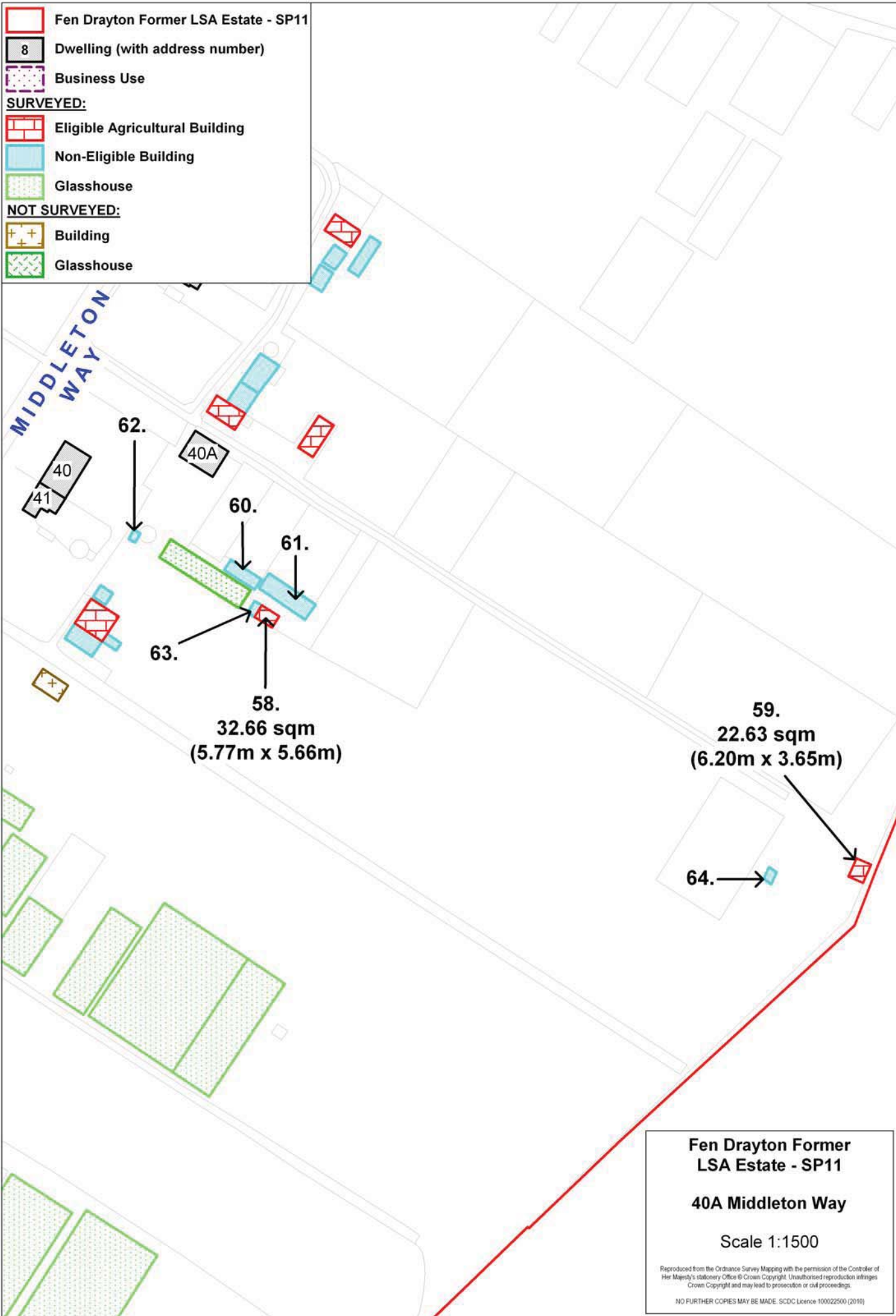


 Fen Drayton Former LSA Estate - SP11  
 Dwelling (with address number)  
 Business Use  
**SURVEYED:**  
 Eligible Agricultural Building  
 Non-Eligible Building  
 Glasshouse  
**NOT SURVEYED:**  
 Building  
 Glasshouse



**Fen Drayton Former LSA Estate - SP11**  
**40 Middleton Way**  
 Scale 1:800  

 Reproduced from the Ordnance Survey Mapping with the permission of the Controller of Her Majesty's Stationery Office © Crown Copyright. Unauthorised reproduction infringes Crown Copyright and may lead to prosecution or civil proceedings.  
 NO FURTHER COPIES MAY BE MADE. SDC Licence 100022500 (2010)



- Fen Drayton Former LSA Estate - SP11
- 8 Dwelling (with address number)
- Business Use
- SURVEYED:**
- Eligible Agricultural Building
- Non-Eligible Building
- Glasshouse
- NOT SURVEYED:**
- Building
- Glasshouse

MIDDLETON  
WAY

40  
41

40A

62.

60.

61.

63.

58.

32.66 sqm  
(5.77m x 5.66m)

59.

22.63 sqm  
(6.20m x 3.65m)

64.

**Fen Drayton Former  
LSA Estate - SP11**



**40A Middleton Way**

Scale 1:1500




Reproduced from the Ordnance Survey Mapping with the permission of the Controller of Her Majesty's Stationery Office © Crown Copyright. Unauthorised reproduction infringes Crown Copyright and may lead to prosecution or civil proceedings.

NO FURTHER COPIES MAY BE MADE. SDC Licence 100022500 (2010)



Fen Drayton Former LSA Estate - SP11

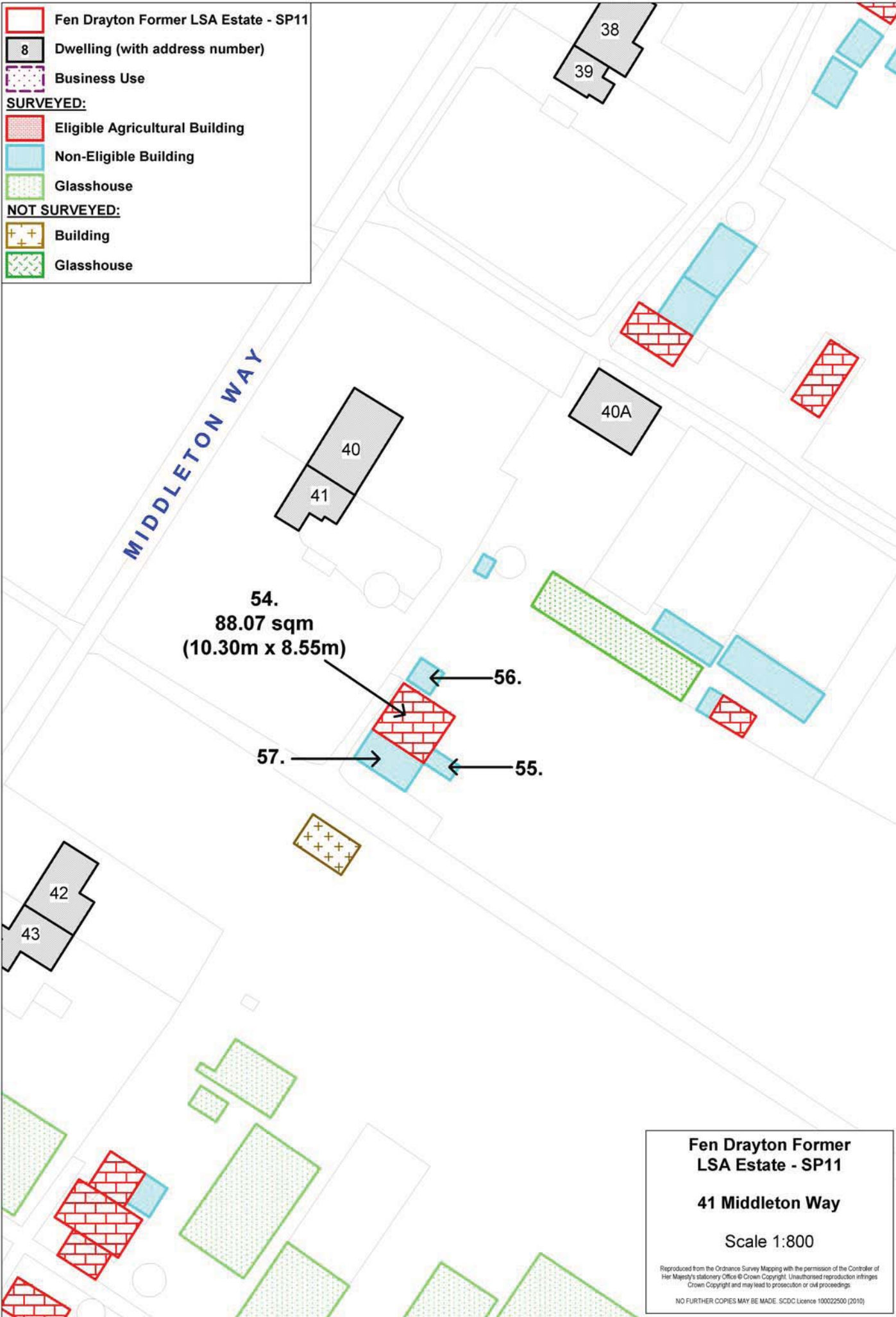
-  Dwelling (with address number)
-  Business Use

**SURVEYED:**

-  Eligible Agricultural Building
-  Non-Eligible Building
-  Glasshouse

**NOT SURVEYED:**

-  Building
-  Glasshouse



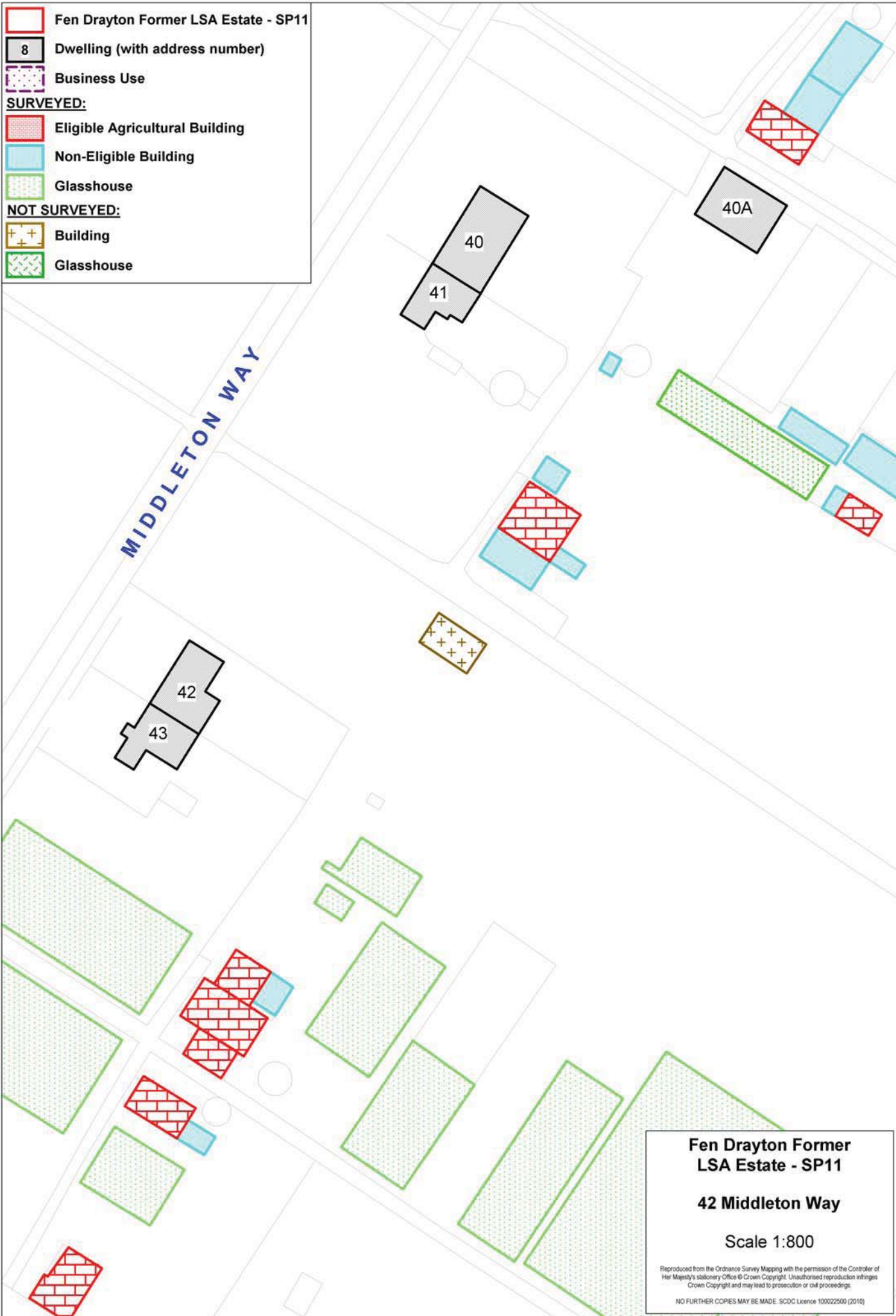
**Fen Drayton Former  
LSA Estate - SP11**

**41 Middleton Way**

Scale 1:800

Reproduced from the Ordnance Survey Mapping with the permission of the Controller of Her Majesty's Stationery Office © Crown Copyright. Unauthorised reproduction infringes Crown Copyright and may lead to prosecution or civil proceedings.

NO FURTHER COPIES MAY BE MADE. SDCD Licence 100022500 (2010)



**Fen Drayton Former LSA Estate - SP11**

**8** Dwelling (with address number)

Business Use

**SURVEYED:**

Eligible Agricultural Building

Non-Eligible Building

Glasshouse

**NOT SURVEYED:**

Building

Glasshouse

MIDDLETON WAY

40  
41

40A

42  
43

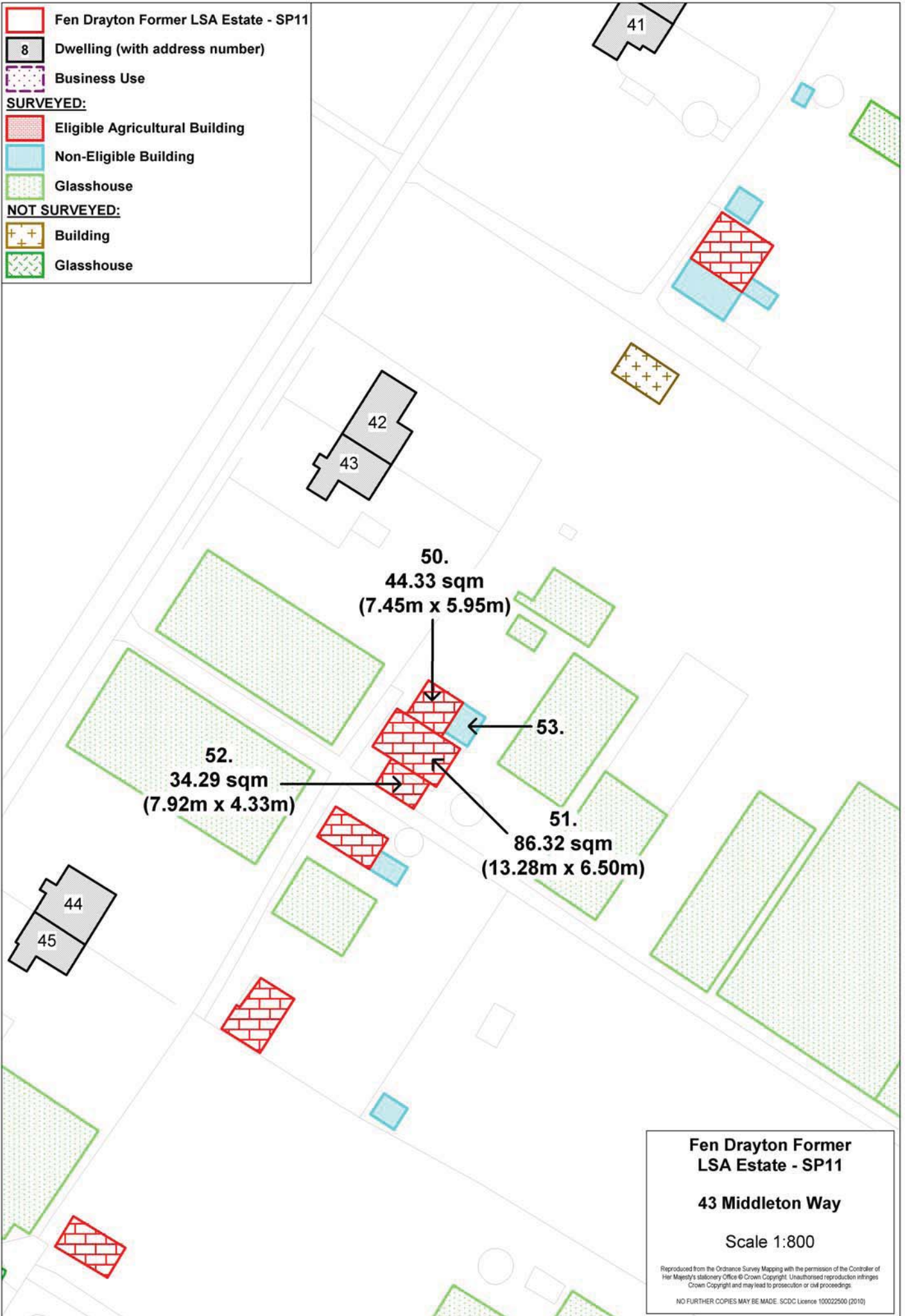
**Fen Drayton Former LSA Estate - SP11**

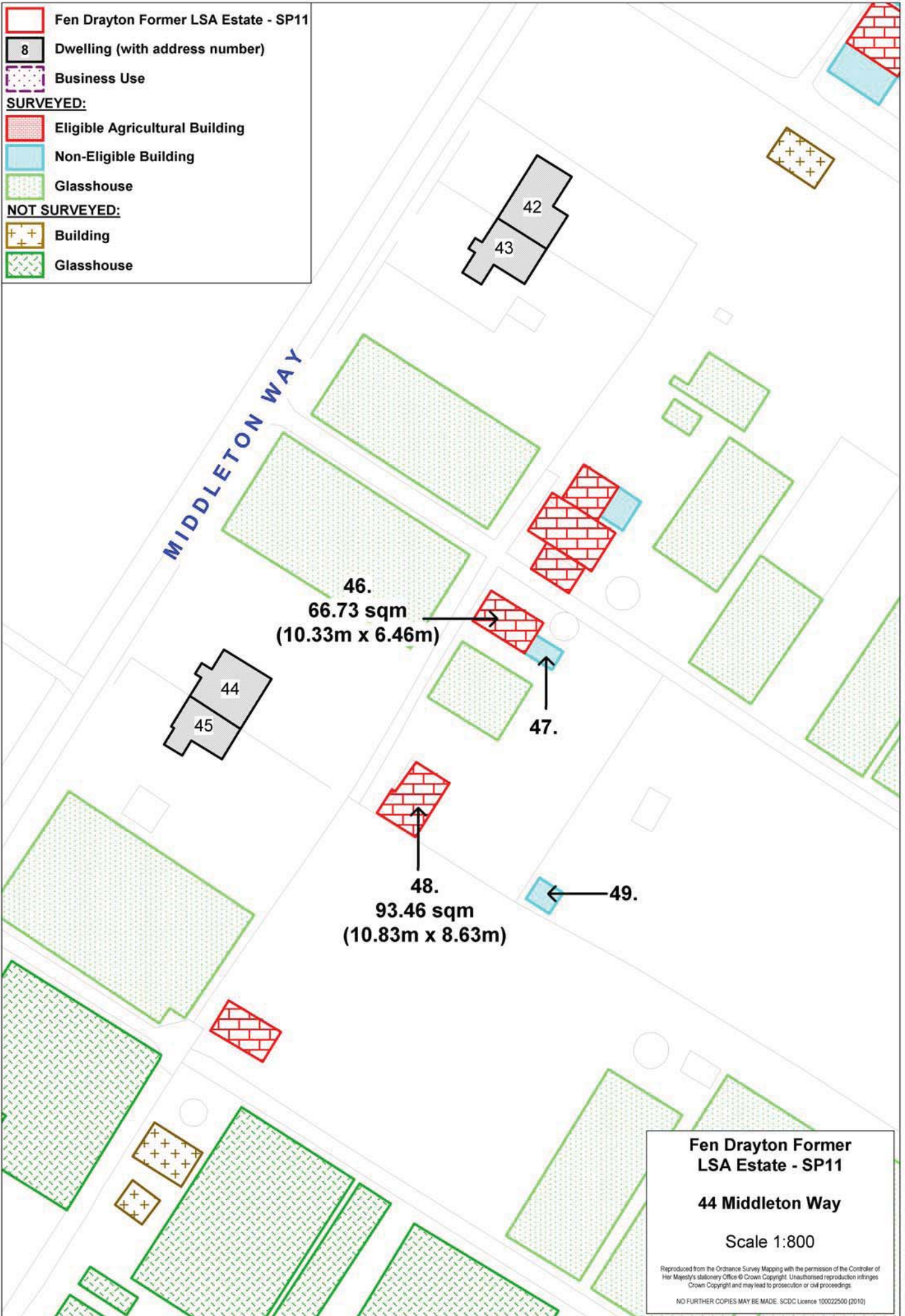
**42 Middleton Way**

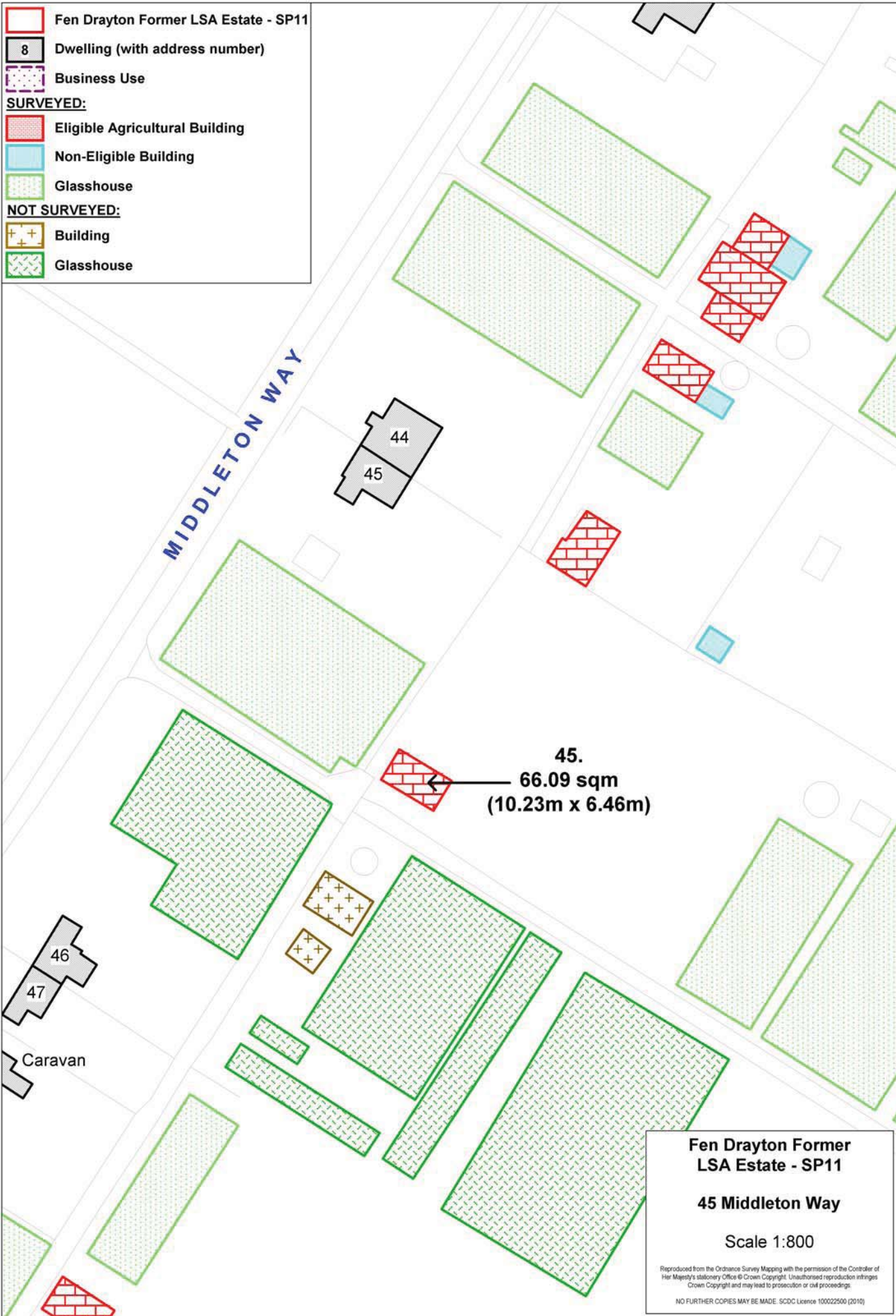
Scale 1:800

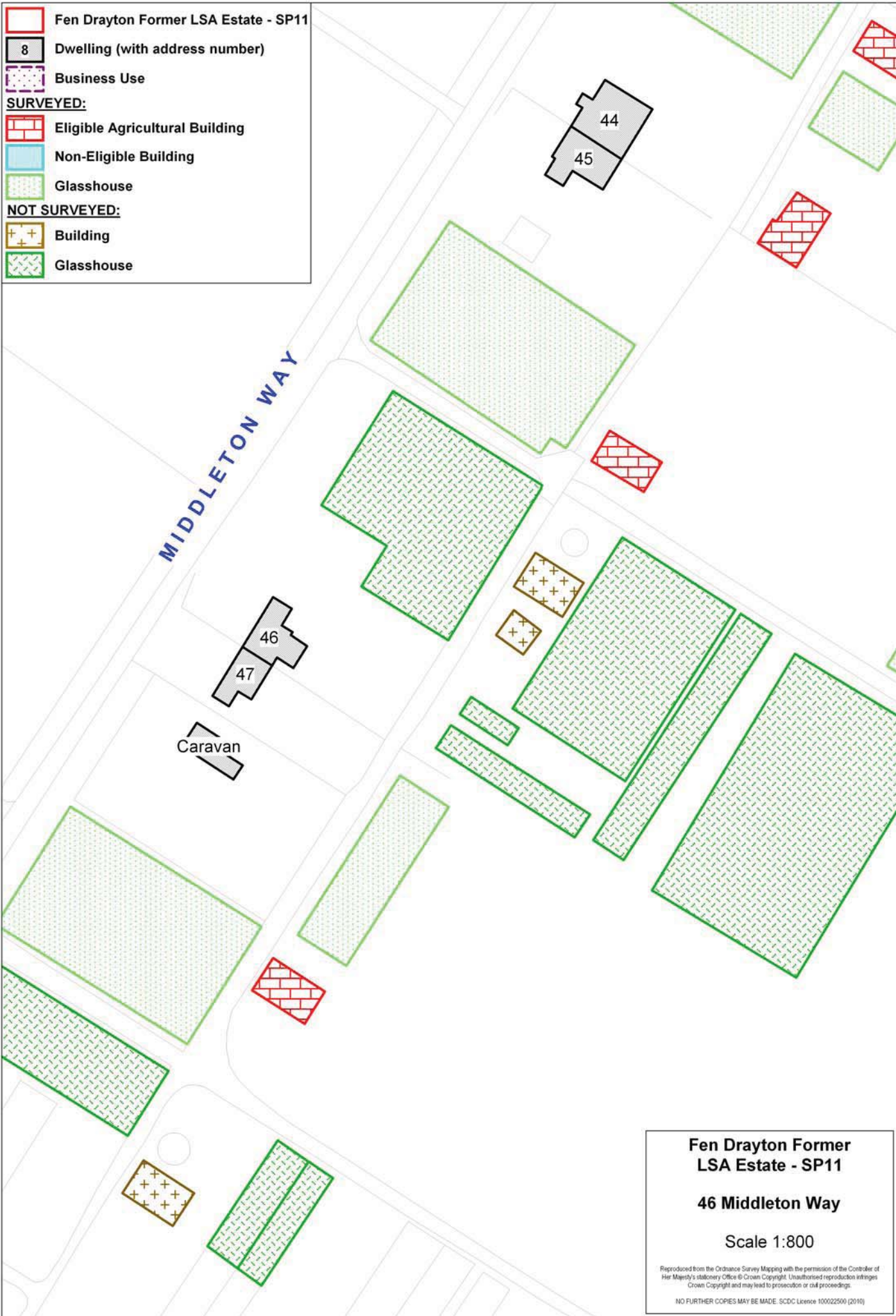
Reproduced from the Ordnance Survey Mapping with the permission of the Controller of Her Majesty's Stationery Office © Crown Copyright. Unauthorised reproduction infringes Crown Copyright and may lead to prosecution or civil proceedings.

NO FURTHER COPIES MAY BE MADE. SDC Licence 100022500 (2010)









**Fen Drayton Former LSA Estate - SP11**

**8** Dwelling (with address number)

Business Use

**SURVEYED:**

Eligible Agricultural Building

Non-Eligible Building

Glasshouse

**NOT SURVEYED:**

Building

Glasshouse

MIDDLETON WAY

44  
45

46  
47

Caravan

**Fen Drayton Former LSA Estate - SP11**

**46 Middleton Way**

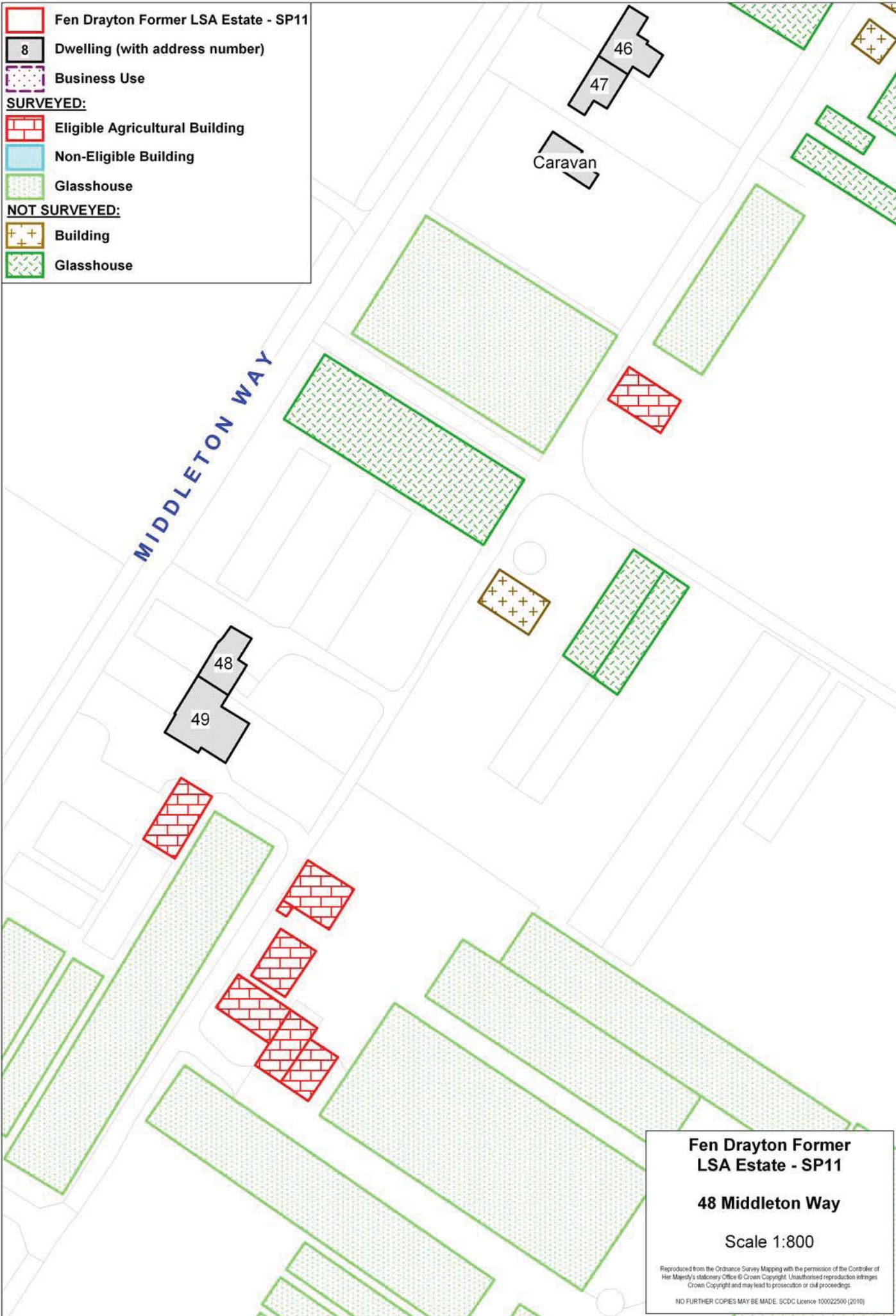
Scale 1:800

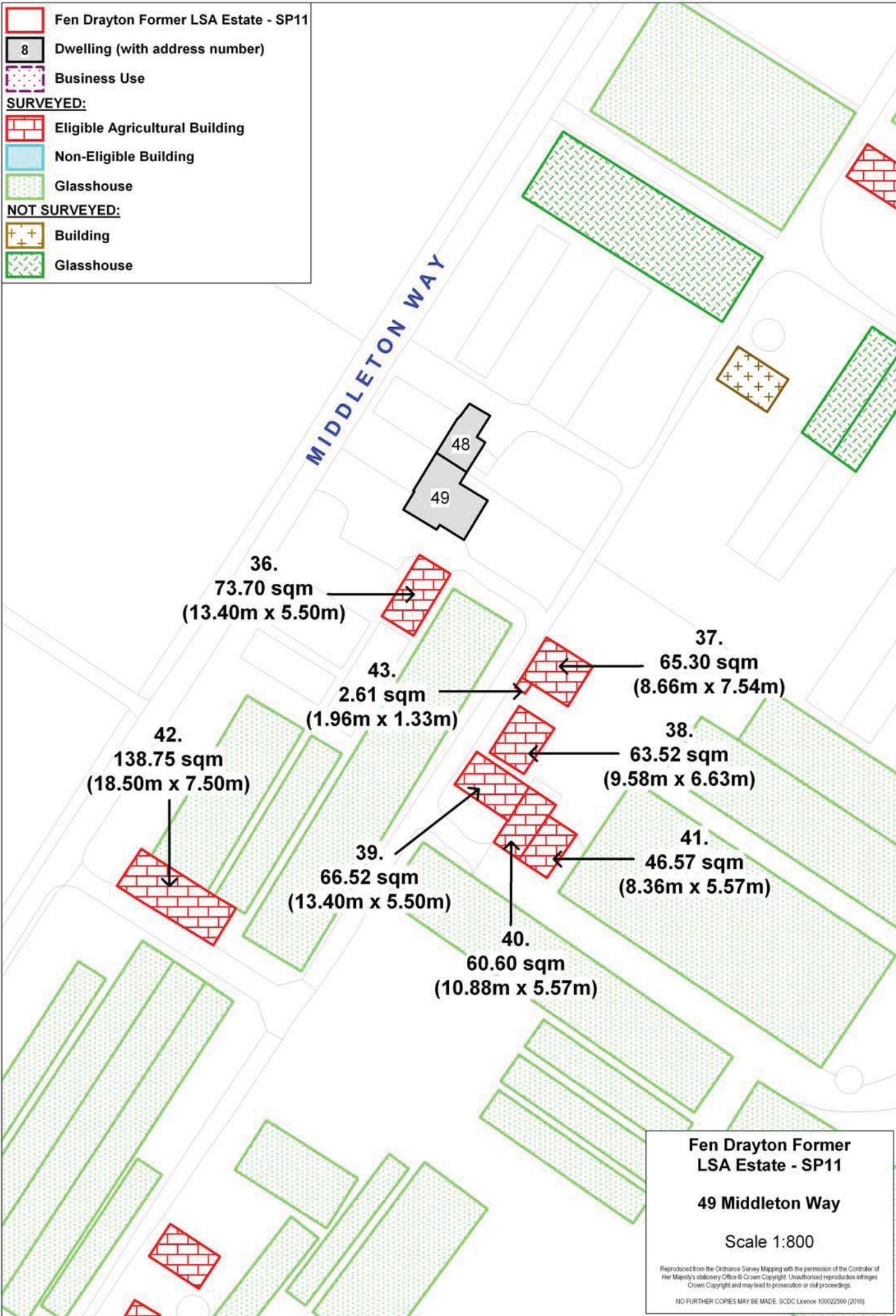
Reproduced from the Ordnance Survey Mapping with the permission of the Controller of Her Majesty's Stationery Office © Crown Copyright. Unauthorised reproduction infringes Crown Copyright and may lead to prosecution or civil proceedings.

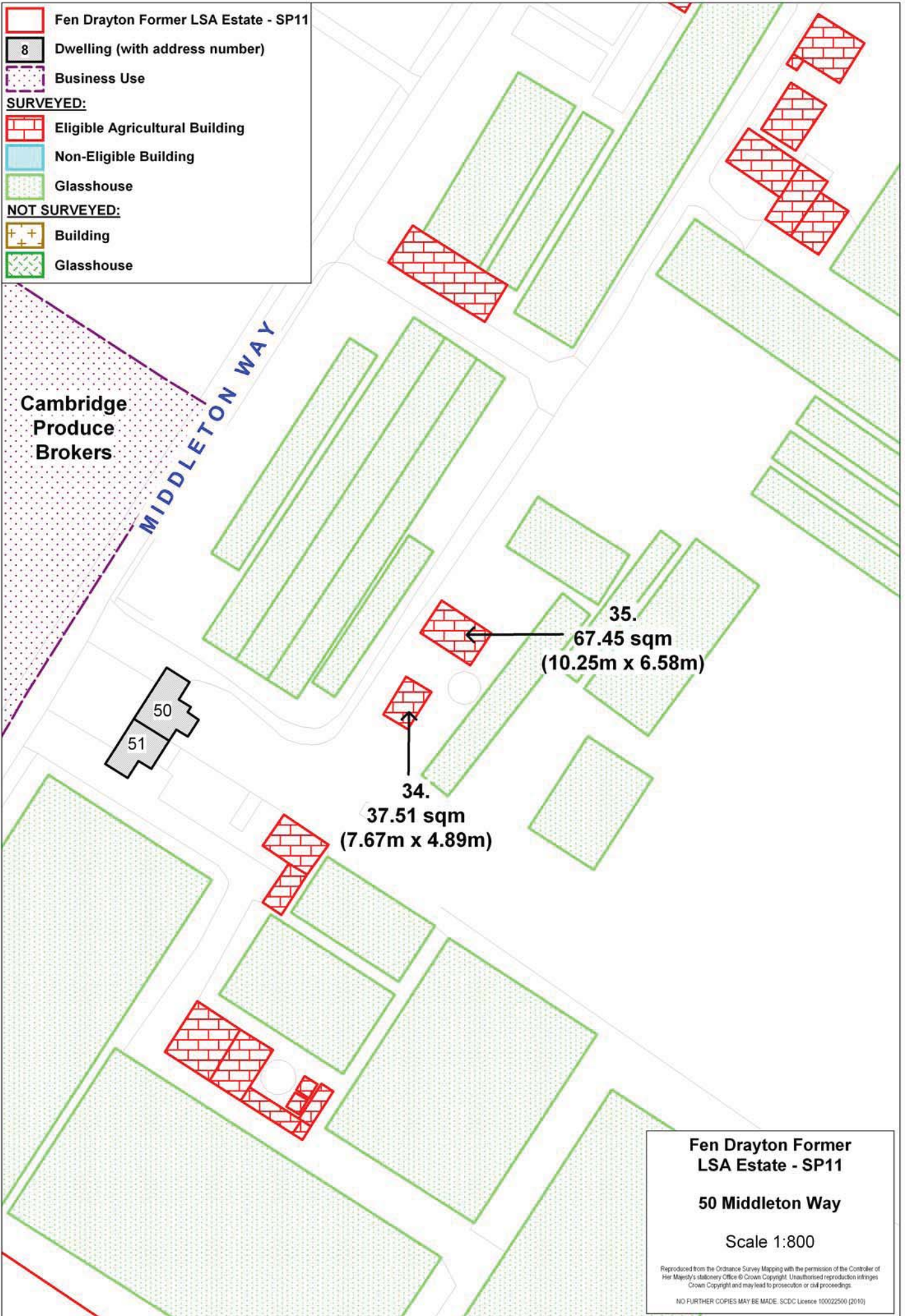
NO FURTHER COPIES MAY BE MADE. SDC Licence 10002500 (2010)

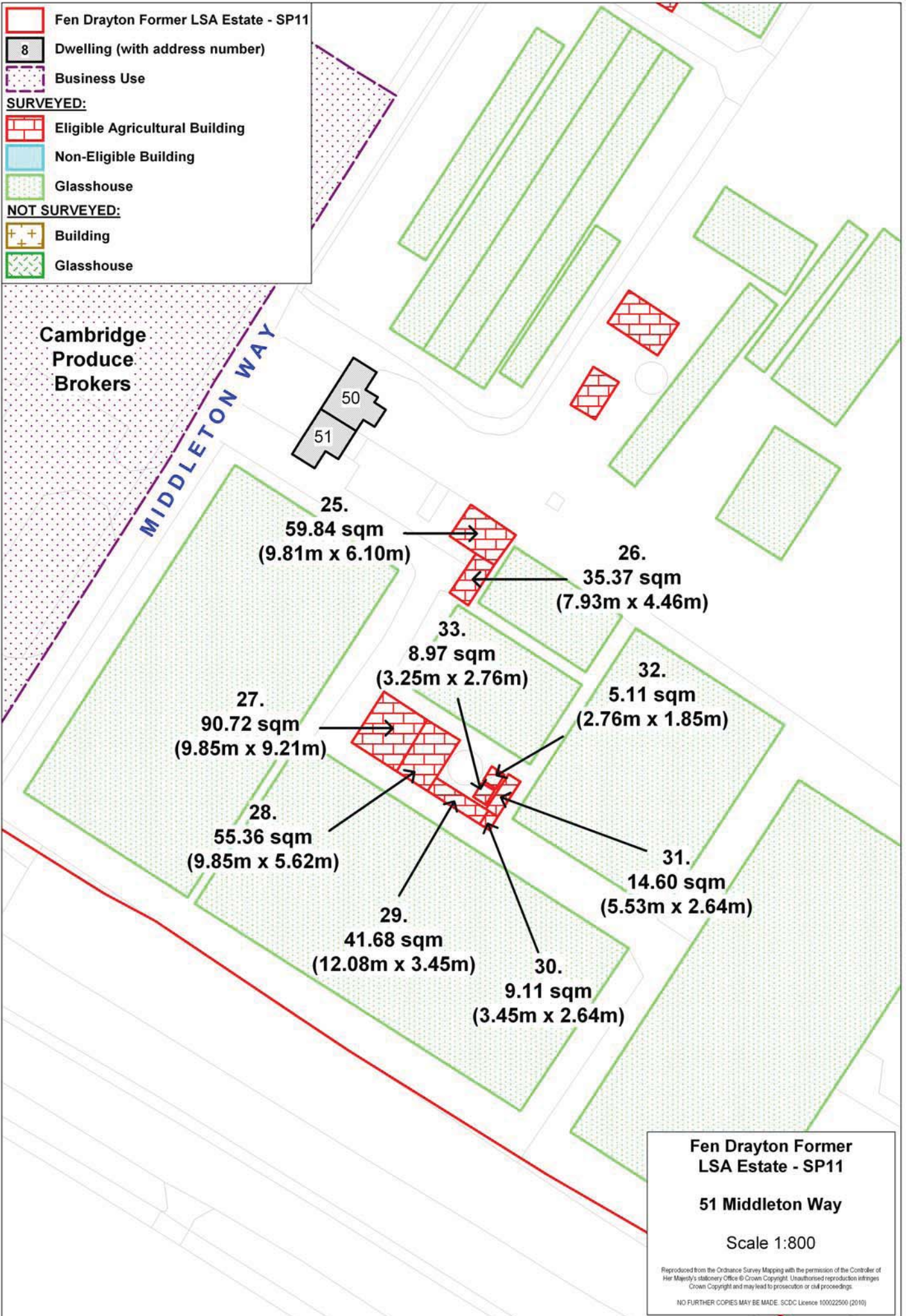












- Fen Drayton Former LSA Estate - SP11
- 8 Dwelling (with address number)
- Business Use
- SURVEYED:**
- Eligible Agricultural Building
- Non-Eligible Building
- Glasshouse
- NOT SURVEYED:**
- + Building
- Glasshouse

Cambridge  
Produce  
Brokers

MIDDLETON WAY

50  
51

25.  
59.84 sqm  
(9.81m x 6.10m)

26.  
35.37 sqm  
(7.93m x 4.46m)

33.  
8.97 sqm  
(3.25m x 2.76m)

32.  
5.11 sqm  
(2.76m x 1.85m)

27.  
90.72 sqm  
(9.85m x 9.21m)

28.  
55.36 sqm  
(9.85m x 5.62m)

31.  
14.60 sqm  
(5.53m x 2.64m)

29.  
41.68 sqm  
(12.08m x 3.45m)

30.  
9.11 sqm  
(3.45m x 2.64m)